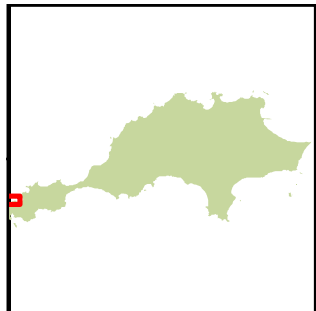







35350 35360 35370 35380 35390 35400
 115°26'55" 115°27' 115°27'5" 115°27'10" 115°27'15"
 6456300 6456400 6456500
 -32°11'0" -32°11'5"
 Grid shown at 100 metre intervals Graticule shown at 5 seconds intervals
 Document Path: M:\GIS\Projects\Rangers\MARINE\Boating Prohibited Areas\Map Documents\NZ Fur Seal_Boating Prohibited2.mxd

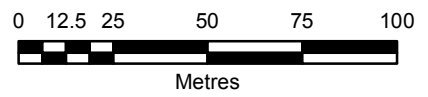


**Boating Prohibited Area
 CATHEDRAL ROCKS**

-  Boating Prohibited Markers
-  Boating Prohibited area corners
-  Boating Prohibited Area (NZ Fur Seals)



1:2,000 (A4)



Projection: Universal Transverse Mercator. MGA Zone 50. Datum: GDA94

Produced by: David.Robertson, Rottne Island Authority

Date Saved: 6/06/2017 1:52:06 PM



ROTTNE ISLAND

The Rottne Island Authority does not guarantee that this map is without flaw of any kind and disclaims all liability for any errors, loss or other consequence which may arise from relying on any information depicted.